

Legend

- Site Area
- Panel Areas

Left map pane

- Viewpoints
- Watercourses/Waterbodies
- Woodland
- Village Setting

Elevation AOD (Left map pane)

- 95 - 105m
- 85 - 95m
- 75 - 85m
- 65 - 75m
- 55 - 65m
- 45 - 55m
- 35 - 45m

Coordinate System: British National Grid

© Crown copyright, All rights reserved. 2022 License number 100020565
 | Contains Ordnance Survey data © Crown copyright and database right 2022 | © 2024 Microsoft Corporation © 2023 Maxar © CNES (2023)
 Distribution Airbus DS

* <https://www.data.gov.uk/dataset/national-lidar-programme-vegetation-object-model>

Metres
 0 50 100 200

Final	26/01/24	MP	MF	--	--
Rev	Date	By	Chkd	Appd	Authd

Client
RWE

Project Name
Byers Gill Solar

Drawing Title
**Figure 7.6.1
 Key Settlements: Brafferton**

Scale at A3
1:8,000

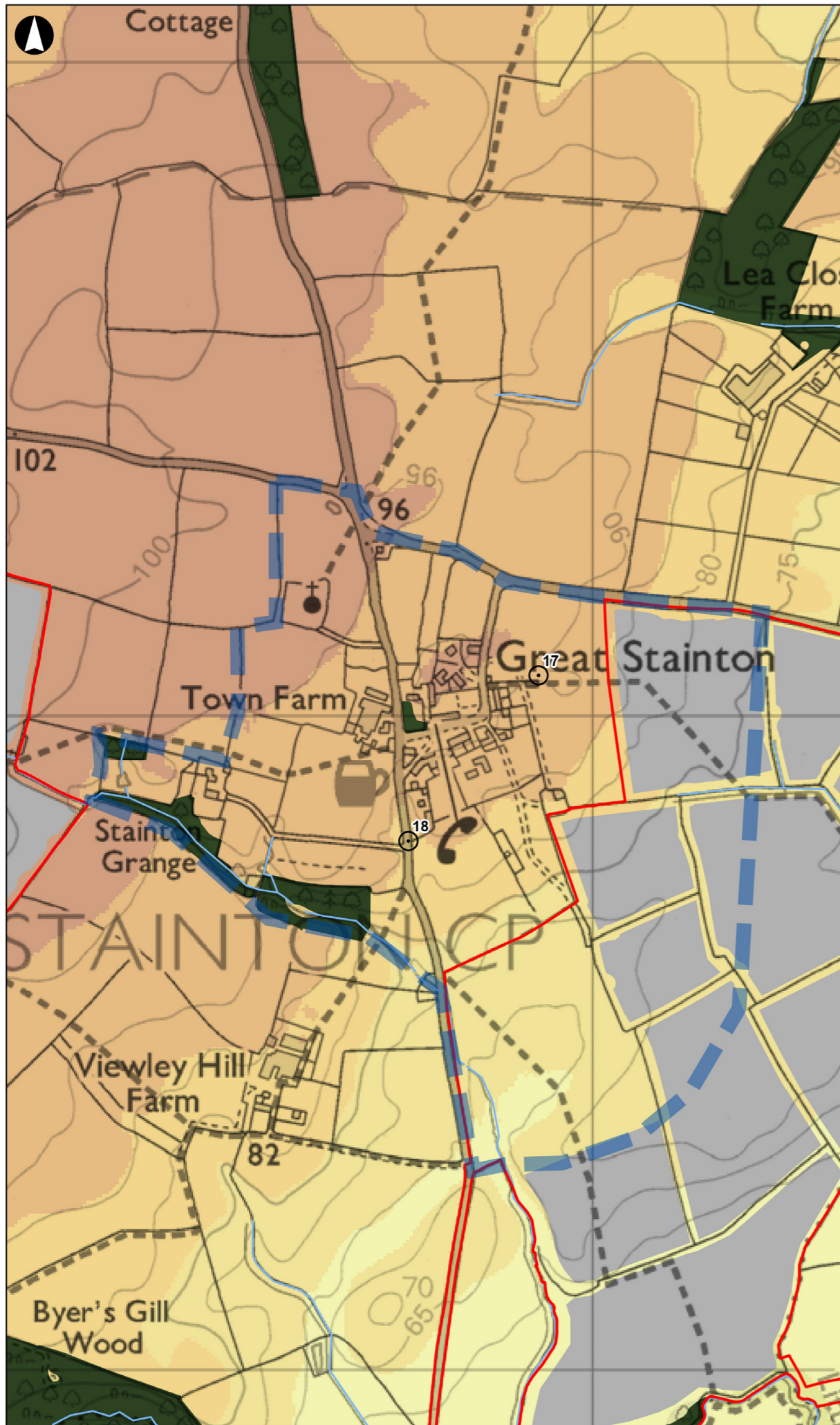
Role
Client Shared

Suitability

Environmental Impact Assessment

Project Number 286386-00	Rev P01
Drawing Number BGS-PE07-00006	





Legend

- Site Area
- Panel Areas
- Viewpoints
- Watercourses/
Waterbodies
- Woodland
- Village Setting


Elevation AOD (Left map pane)

- 95 - 105m
- 85 - 95m
- 75 - 85m
- 65 - 75m
- 55 - 65m
- 45 - 55m
- 35 - 45m

Coordinate System: British National Grid

© Crown copyright, All rights reserved. 2022 License number 100020565
 | Contains Ordnance Survey data © Crown copyright and database right
 2022 | © 2024 Microsoft Corporation © 2023 Maxar © CNES (2023)
 Distribution Airbus DS

* <https://www.data.gov.uk/dataset/national-lidar-programme-vegetation-object-model>



Final	26/01/24	MP	MF	--	--
Rev	Date	By	Chkd	Appd	Authd

Client



Project Name
Byers Gill Solar

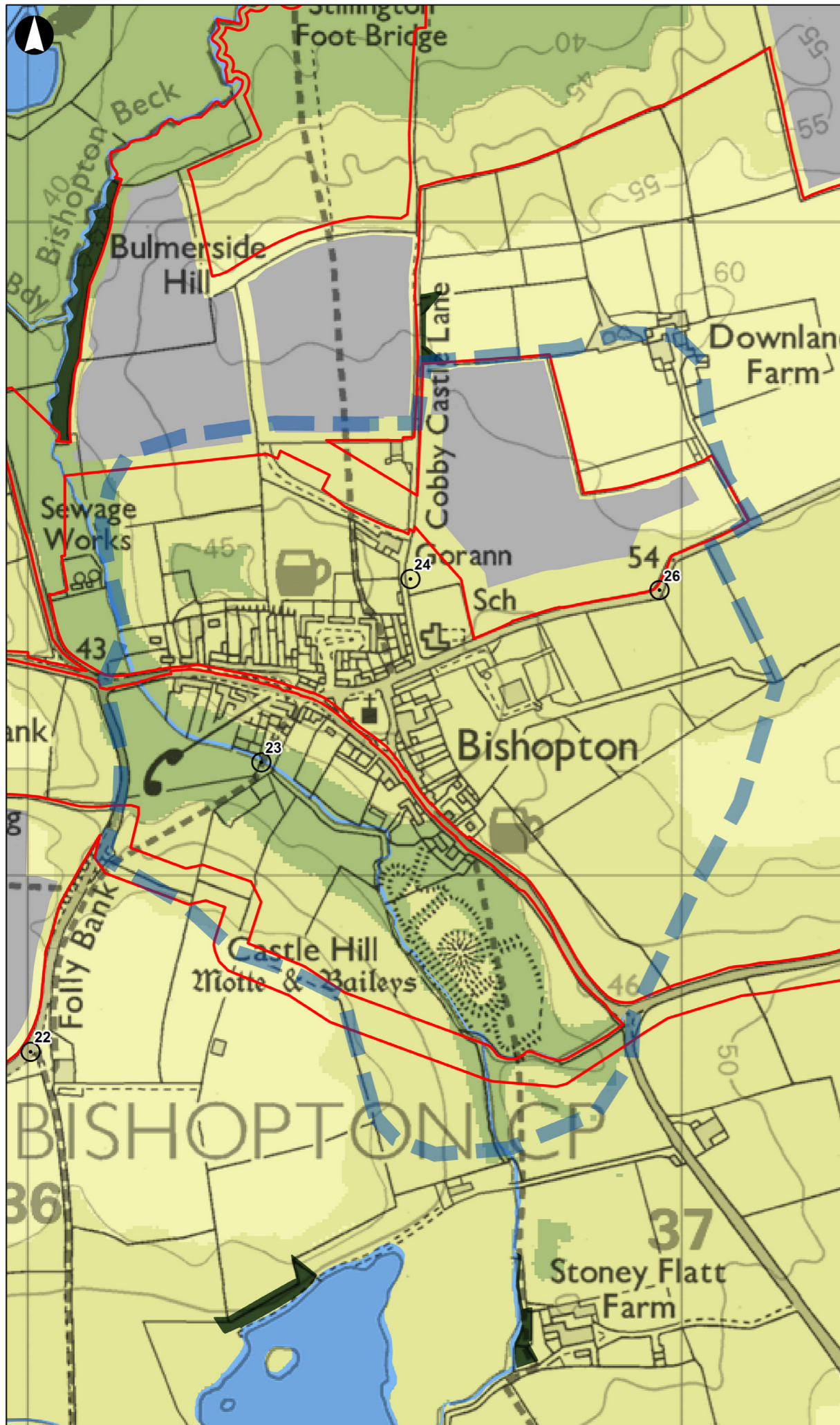
Drawing Title
**Figure 7.6.2
 Key Settlements: Great Stainton**

Scale at A3
1:8,000

Role
Client Shared

Environmental Impact Assessment

Project Number 286386-00	Rev P01
Drawing Number BGS-PE07-00006	



Legend

- Site Area
- Panel Areas
- Viewpoints
- Watercourses/
Waterbodies
- Woodland
- Village Setting

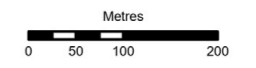
Elevation AOD (Left map pane)

- 95 - 105m
- 85 - 95m
- 75 - 85m
- 65 - 75m
- 55 - 65m
- 45 - 55m
- 35 - 45m

Coordinate System: British National Grid

© Crown copyright, All rights reserved. 2022 License number 100020565
 | Contains Ordnance Survey data © Crown copyright and database right
 2022 | © 2024 Microsoft Corporation © 2023 Maxar ©CNES (2023)
 Distribution Airbus DS

* <https://www.data.gov.uk/dataset/national-lidar-programme-vegetation-object-model>



Final	26/01/24	MP	MF	--	--
Rev	Date	By	Chkd	Appd	Authd

Client



Project Name
Byers Gill Solar

Drawing Title
**Figure 7.6.3
 Key Settlements: Bishopston**

Scale at A3
1:8,000

Role
Client Shared

Environmental Impact Assessment

Project Number 286386-00	Rev P01
Drawing Number BGS-PE07-00006	